





DESIRABLE TERRITORIAL CHANGES ALONG AND BEYOND THE LINE OF CONTROL IN JAMMU AND KASHMIR

International boundaries		Areas to be ceded to India / Eastern Kashmir
- - - - - De facto, demarcated		Areas to be ceded to Pakistan / Western Kashmir
- - - - - De facto, undemarcated (including "Line of Control")		Suggested new border
- - - - - Claimed, but not de facto		
Internal boundaries		
- - - - - First order		
- - - - - Second order		
Selected Roads		
		
Cities and towns		
● Over 100,000 in population		
• Others (selected)		
○ Capitals are underlined		

0 25 50 miles

0 25 50 75 100 kilometers

N.b. The use of specific nomenclature and boundary symbols on this map implies neither recognition nor non-recognition of the legality of the political regions or boundaries to which they refer.